

ORDINANCE NO. 24-011
AN ORDINANCE TO AMEND THE CITY OF AUBURN
CODE OF ORDINANCES

Zoning Map

WHEREAS, the City and the Northeast Georgia Regional Commission have engaged in a comprehensive study and update of the Official Zoning Map of the City; and

WHEREAS, it is in the best interest of the health, safety and welfare of the citizens of the City to adopt a comprehensive revision of the City's zoning Map; and


WHEREAS, the City's professional staff has recommended the approval of this Map; and

WHEREAS, the Mayor and Council and heard public comments in a public hearing to satisfy the requirements of State law for the advertising, comment, and adoption of this Map;

NOW THEREFORE, THE COUNCIL OF THE CITY OF AUBURN HEREBY ORDAINS that the new Official Zoning Map is adopted for the City of Auburn as follows:

1. The Map attached hereto as Exhibit "A" and incorporated herein by reference is hereby adopted as the official zoning map of the City. All conditions of zoning previously attached to the parcels by rezoning shall remain in full force and effect.


SO ORDAINED this 10 day of October, 2024.



Richard E. Roquemore, Mayor




Robert L. Vogel, III, Council Member



Jamie L. Bradley, Council Member




Taylor J. Sisk, Council Member



Joshua Rowan, Council Member

ATTEST:



Brooke Haney, City Clerk

